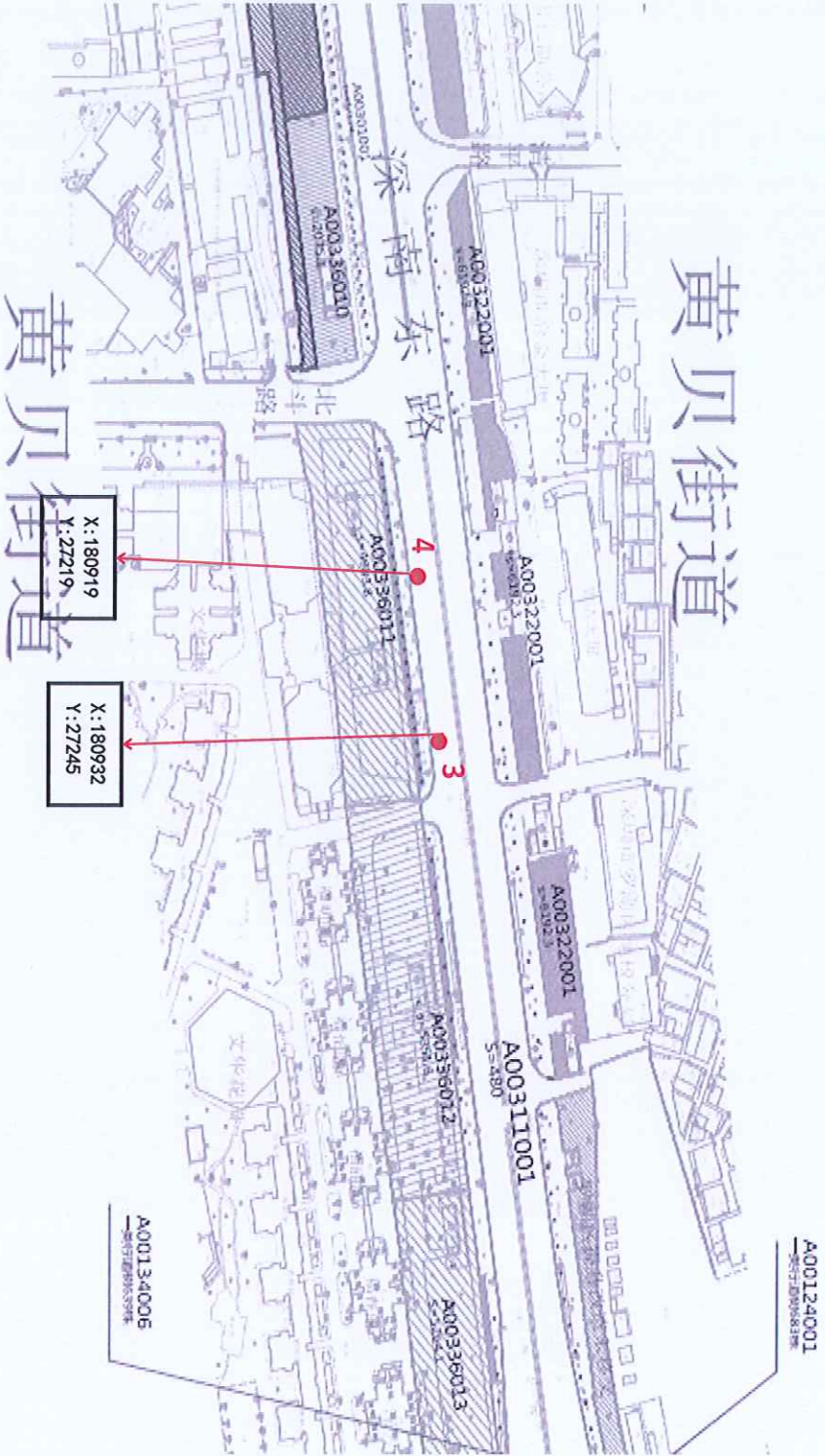




黄贝街道



A00134005
—SCTD0000039#

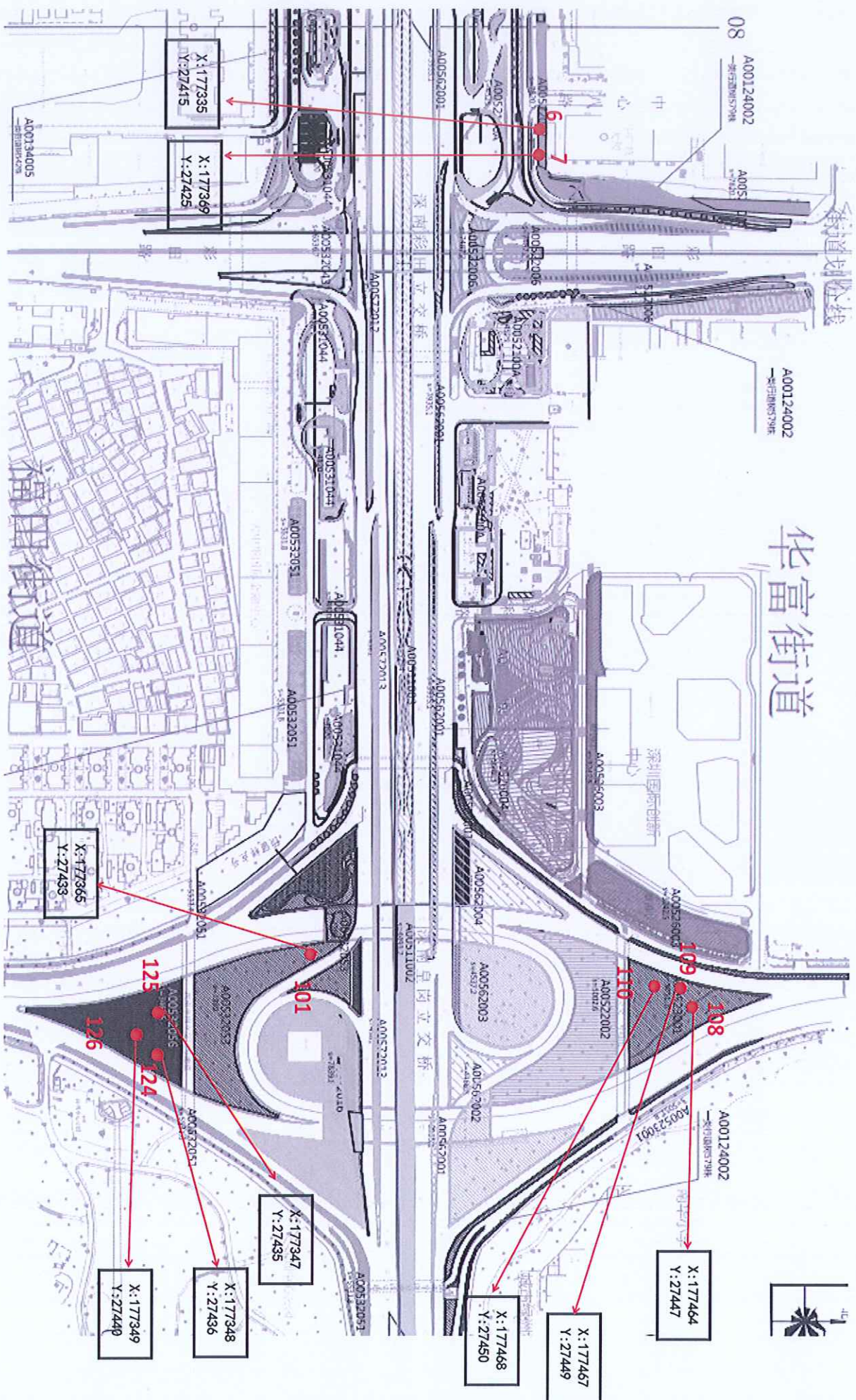
X: 180919
Y: 27219

X: 180932
Y: 27245

A00134006
—SCTD0000039#

A00124001
—SCTD0000039#

华富街道



08

A00124002
—(H)BMS79K

A00522006
—(H)BMS79K

A00124002
—(H)BMS79K

108

109

A00124002
—(H)BMS79K

X:177464
Y:27447

X:177467
Y:27449

X:177468
Y:27450

X:177466
Y:27450

X:177347
Y:27435

X:177348
Y:27436

X:177349
Y:27449

X:177365
Y:27438

123

124

125

126

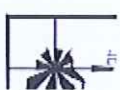
101

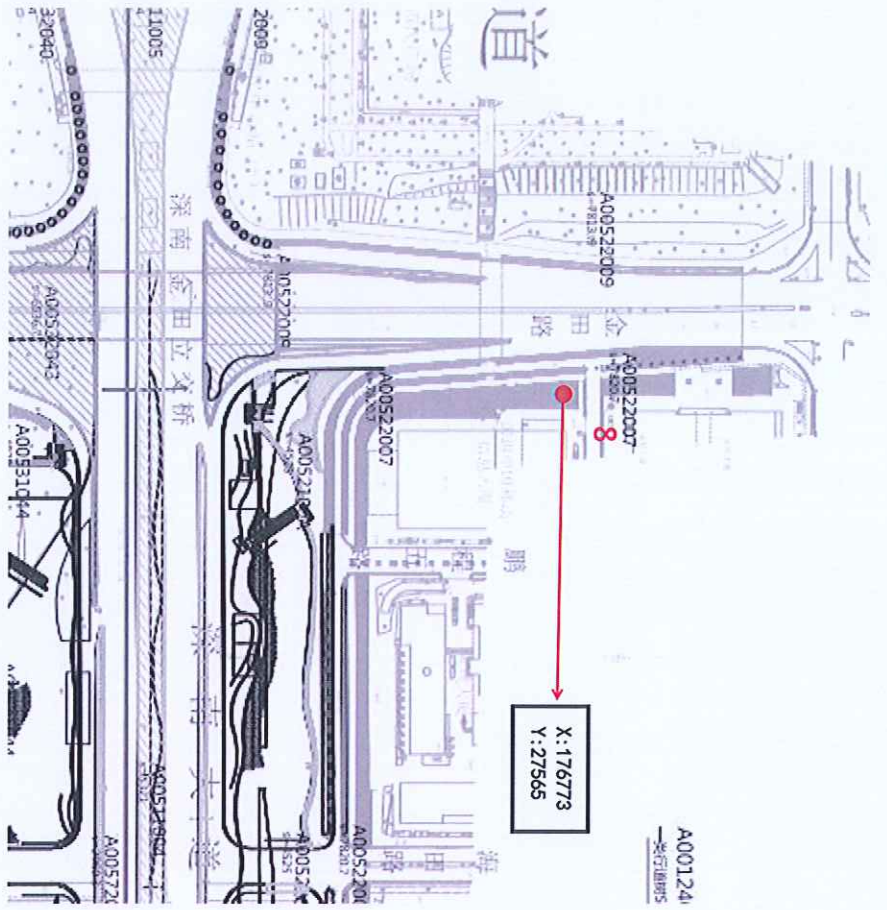
6

7

X:177385
Y:27415

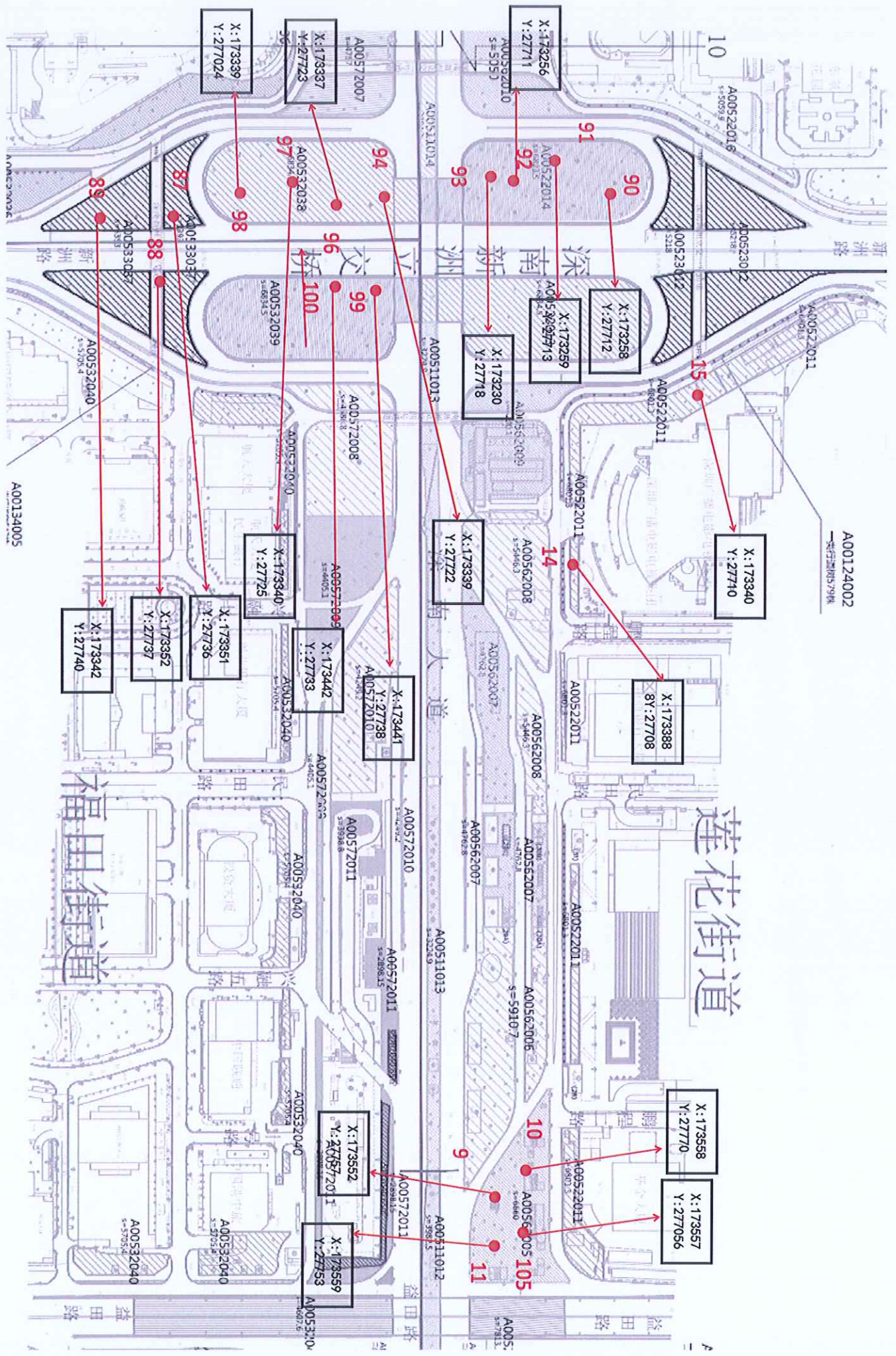
X:177369
Y:27425





X: 176773
Y: 27565

A00124
—Site Plans



A00124002
— 坐标: X:173340
Y:27710

X: 173340
Y: 27710

X: 173388
Y: 27708

X: 173558
Y: 27710

X: 173557
Y: 277056

X: 173552
Y: 276572011

X: 173559
Y: 27653

X: 173441
Y: 27738

X: 173442
Y: 27733

X: 173340
Y: 27725

X: 173351
Y: 27736

X: 173352
Y: 27737

X: 173342
Y: 27740

X: 173290
Y: 27718

X: 173289
Y: 27713

X: 173339
Y: 27722

X: 173340
Y: 27725

X: 173256
Y: 27711

X: 173258
Y: 27712

X: 173337
Y: 27723

X: 173339
Y: 277024

莲花街道

新洲路

福田街道

益田路

10

A

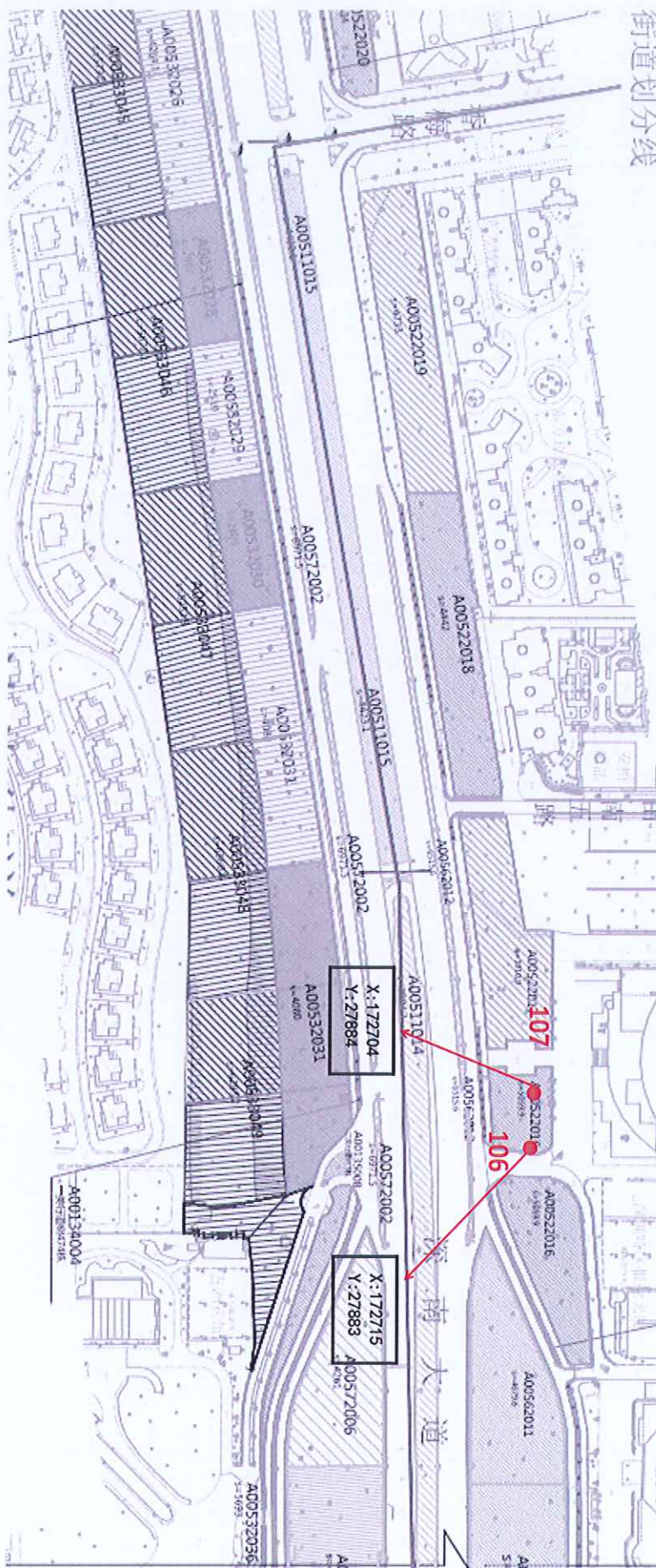


M00124003

— 居住用地 (R2)

莲花街道

街道划分线



X:172704
Y:27884

107
106

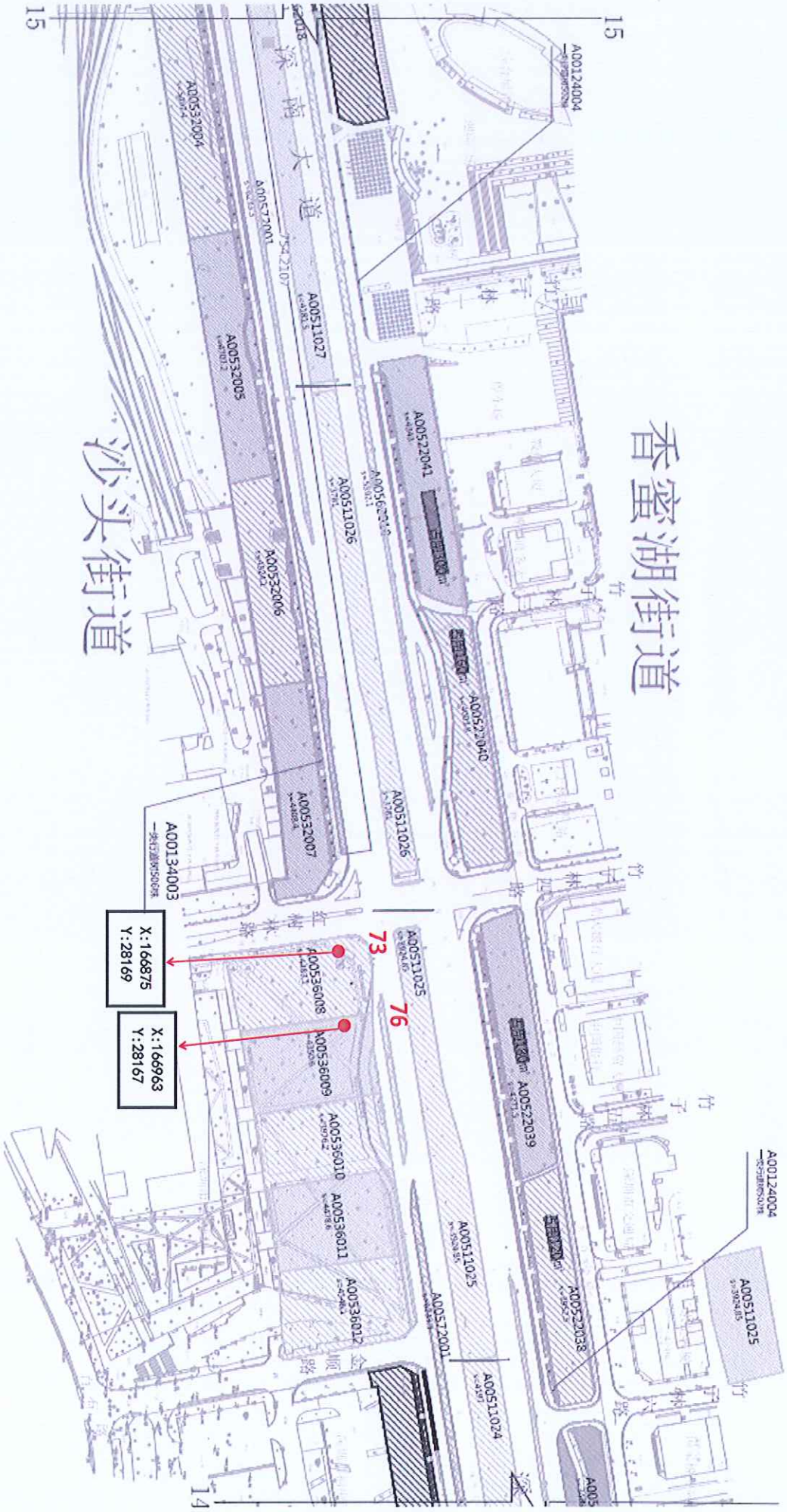
X:172715
Y:27883

A00134004



香蜜湖街道

沙头街道



15

15

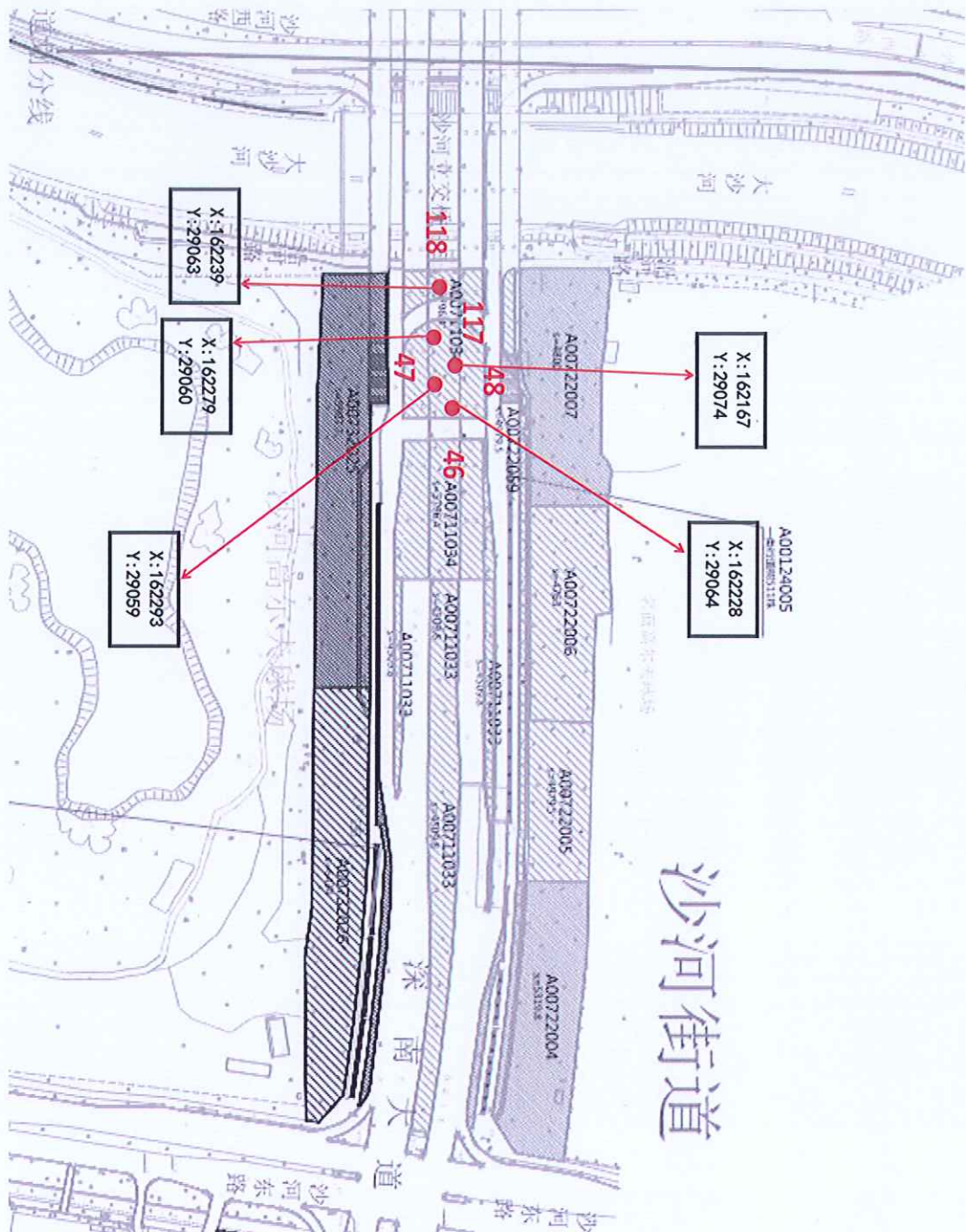
73

76

X:166875
Y:28169

X:166963
Y:28167

沙河街道



X:162239
Y:29063

X:162279
Y:29060

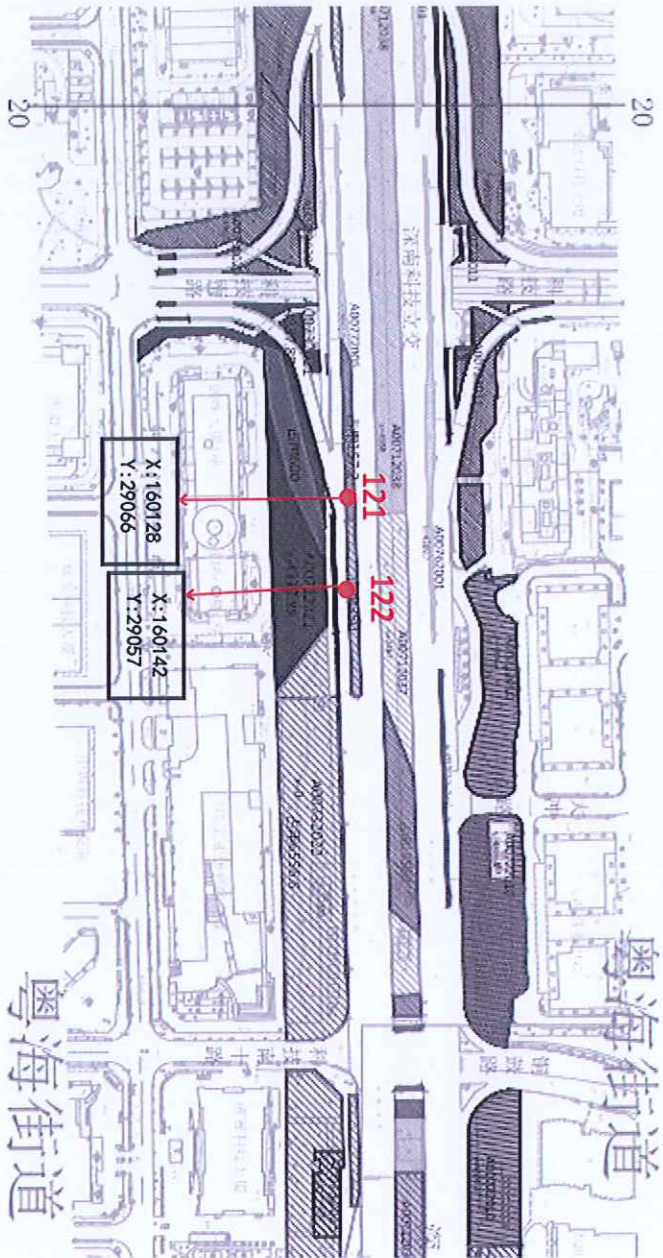
X:162167
Y:29074

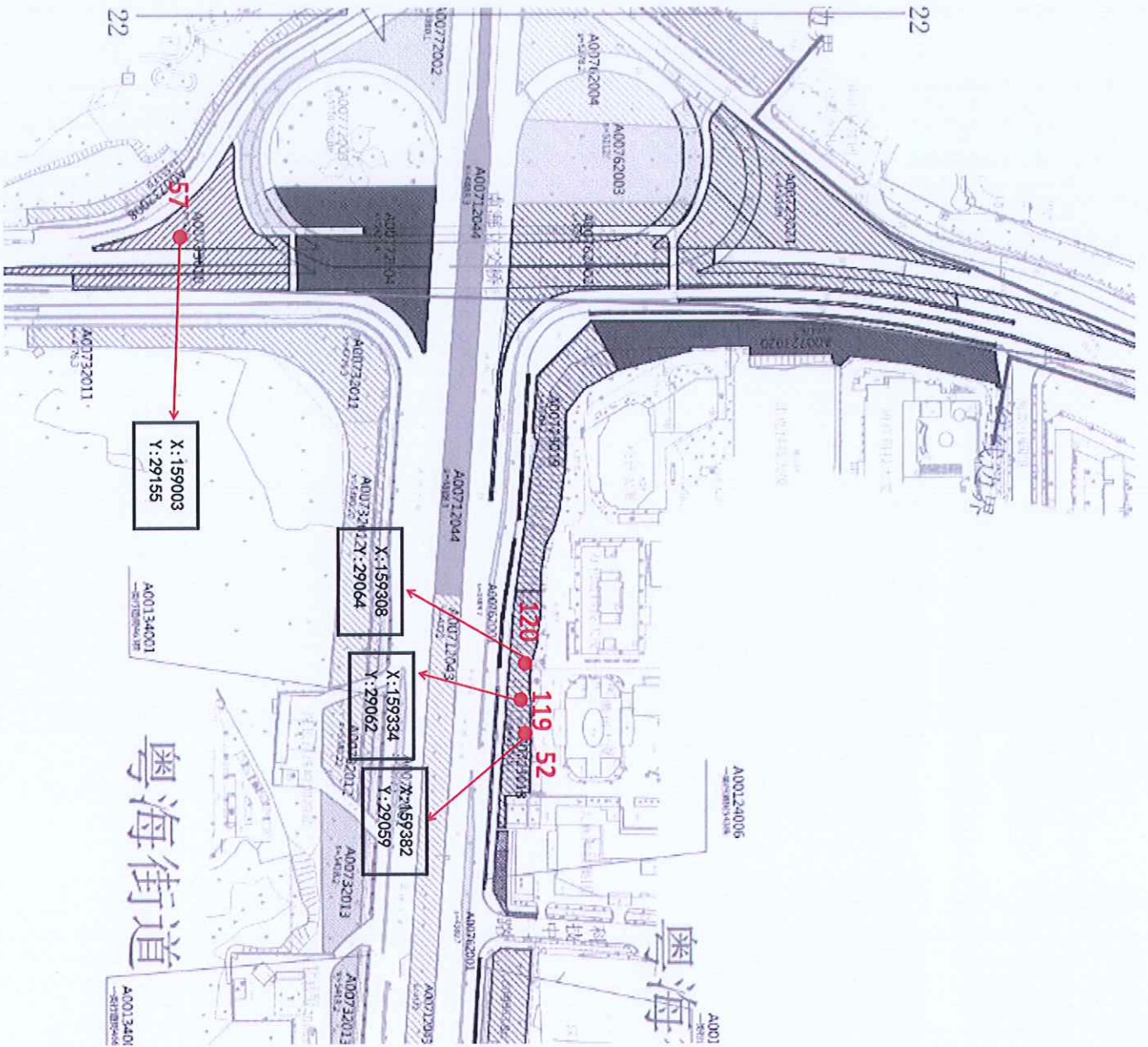
X:162228
Y:29064

X:162293
Y:29059

A00124005

A00722008





X:159003
Y:29155

X:159308
Y:29064

X:159334
Y:29062

X:159382
Y:29059

粤海街道

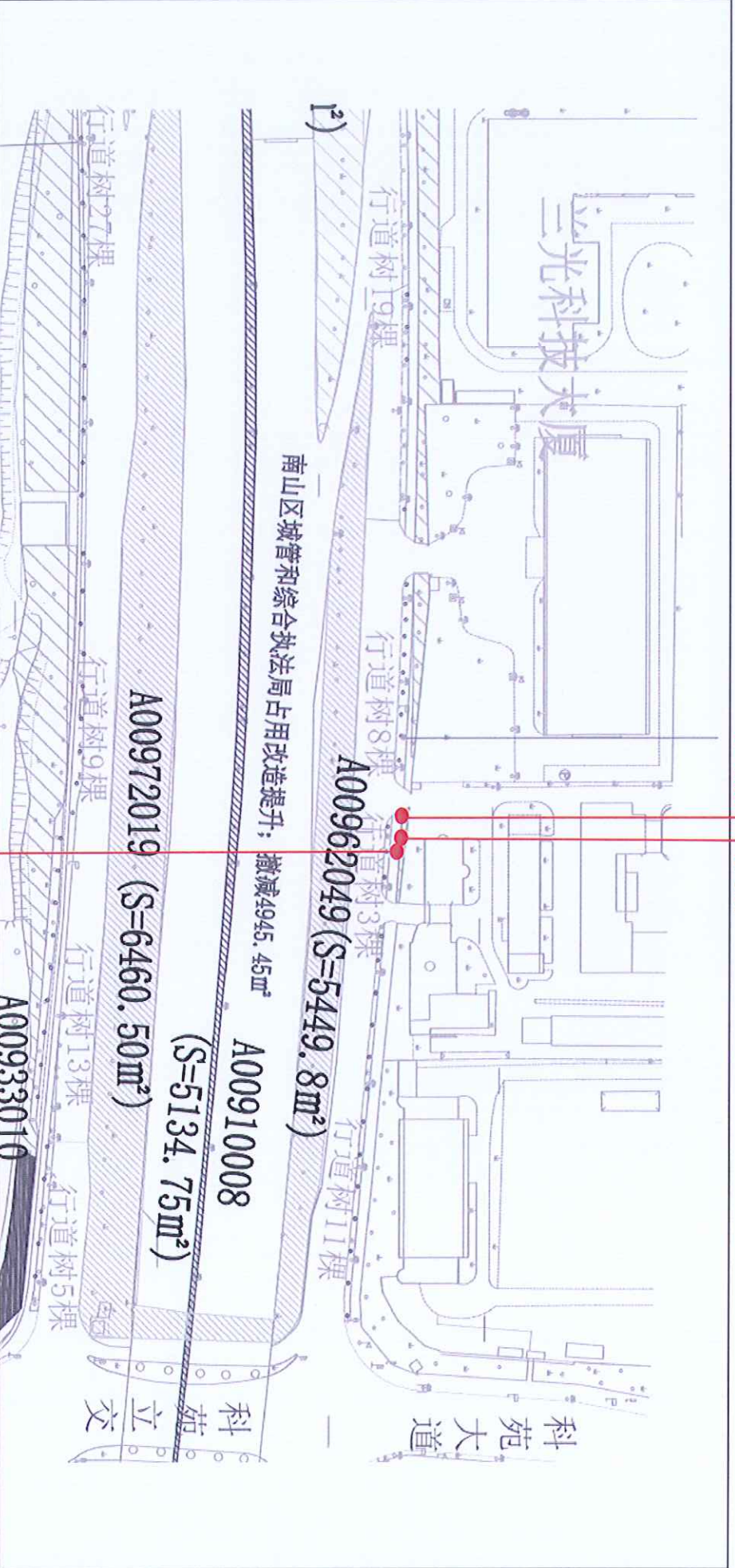
粤海

x:102971
y:20943

x:102974
y:20943

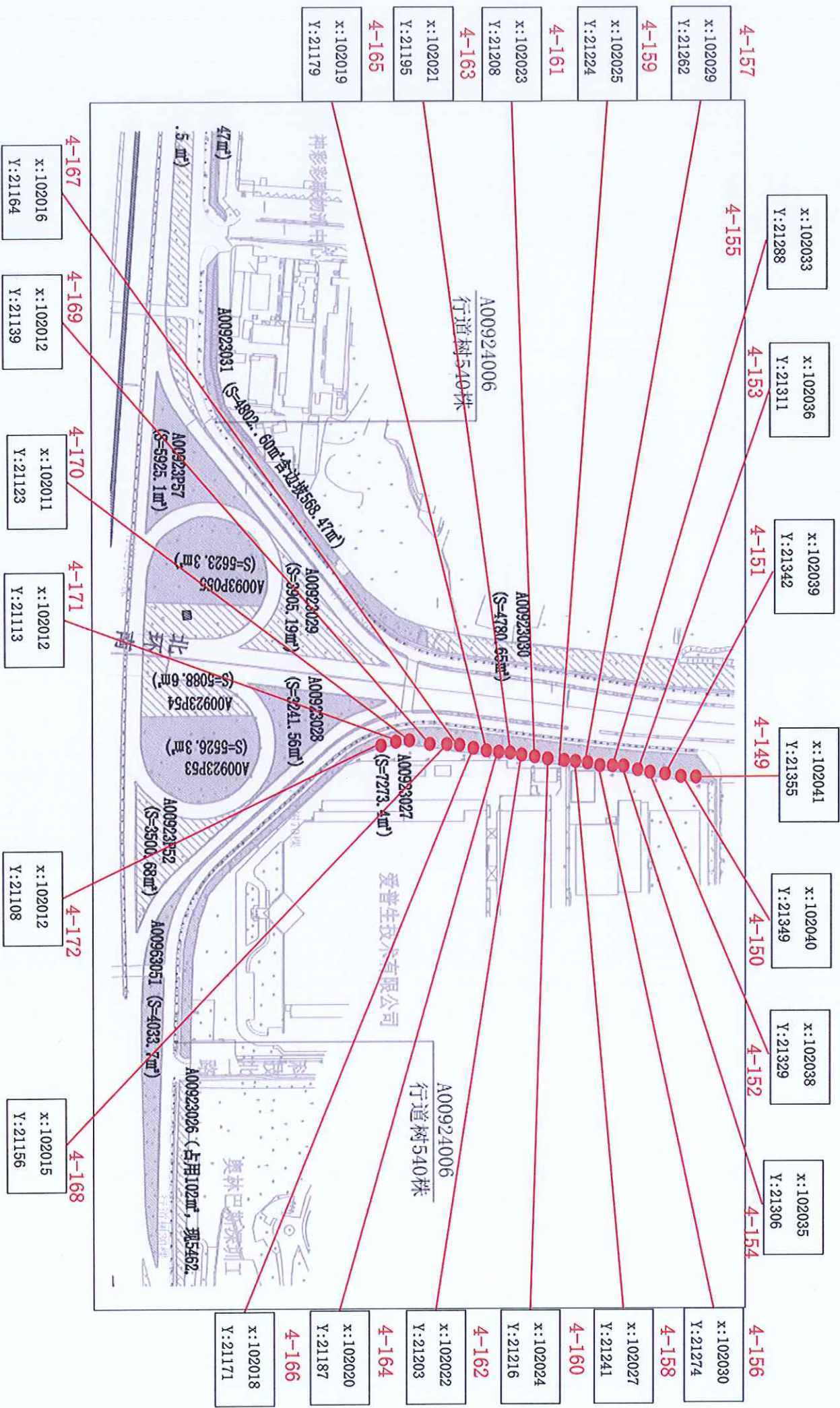
4-148

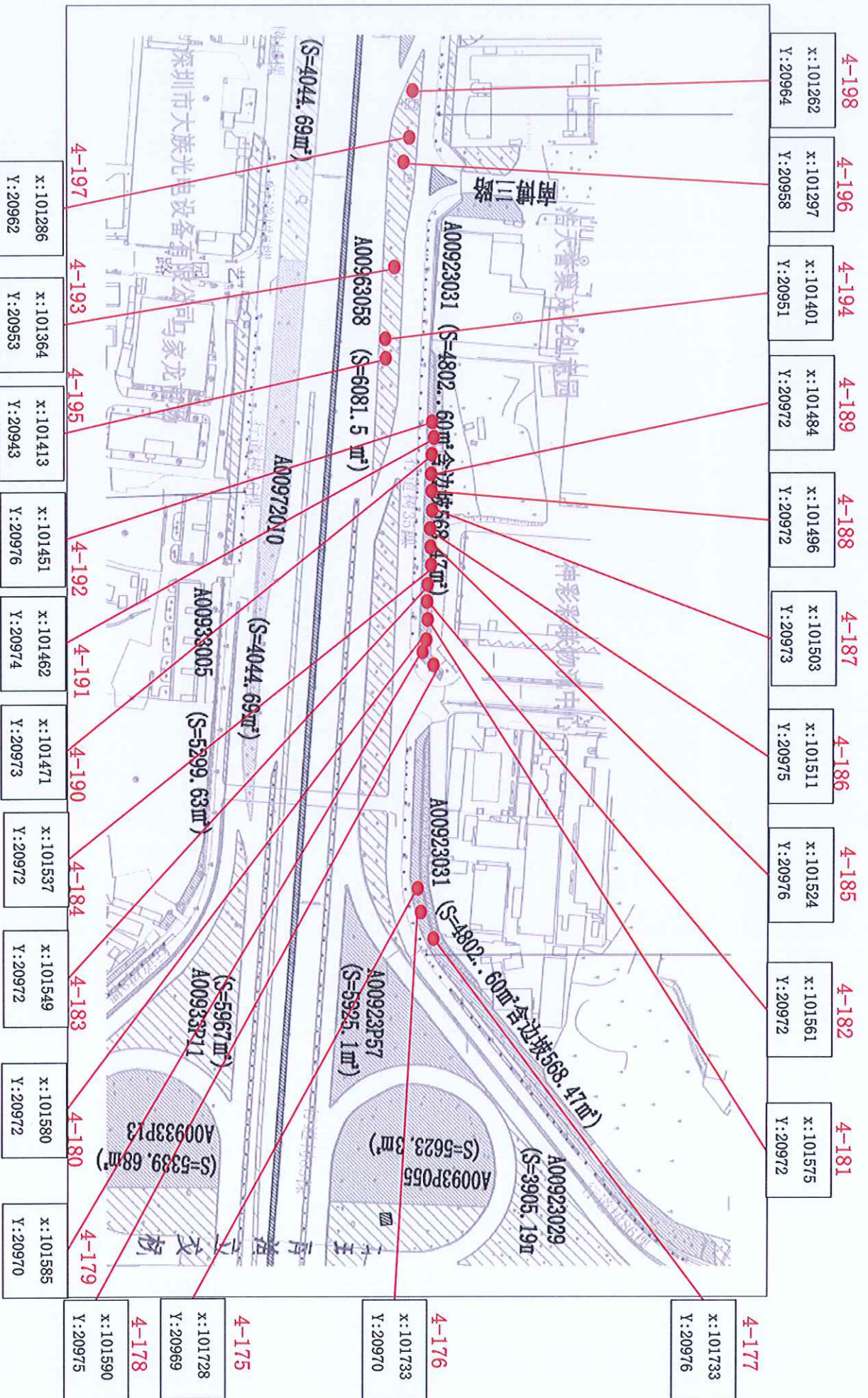
4-147

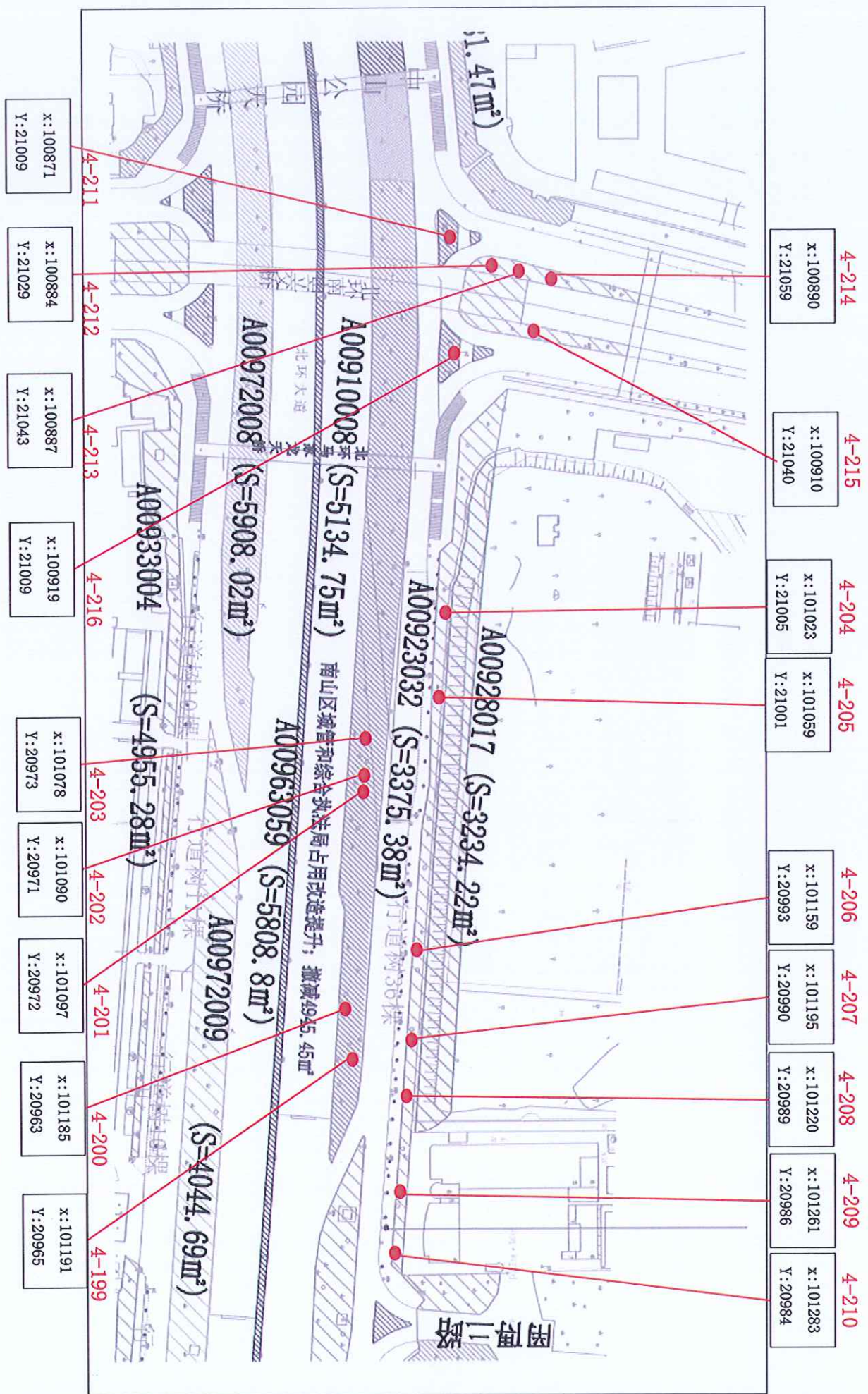


x:102977
y:20943

4-146







4-214
x:100890
y:21059

4-215
x:100910
y:21040

4-204
x:101023
y:21005

4-205
x:101059
y:21001

4-206
x:101159
y:20993

4-207
x:101195
y:20990

4-208
x:101220
y:20989

4-209
x:101261
y:20986

4-210
x:101283
y:20984

4-211
x:100871
y:21009

4-212
x:100884
y:21029

4-213
x:100887
y:21043

4-216
x:100919
y:21009

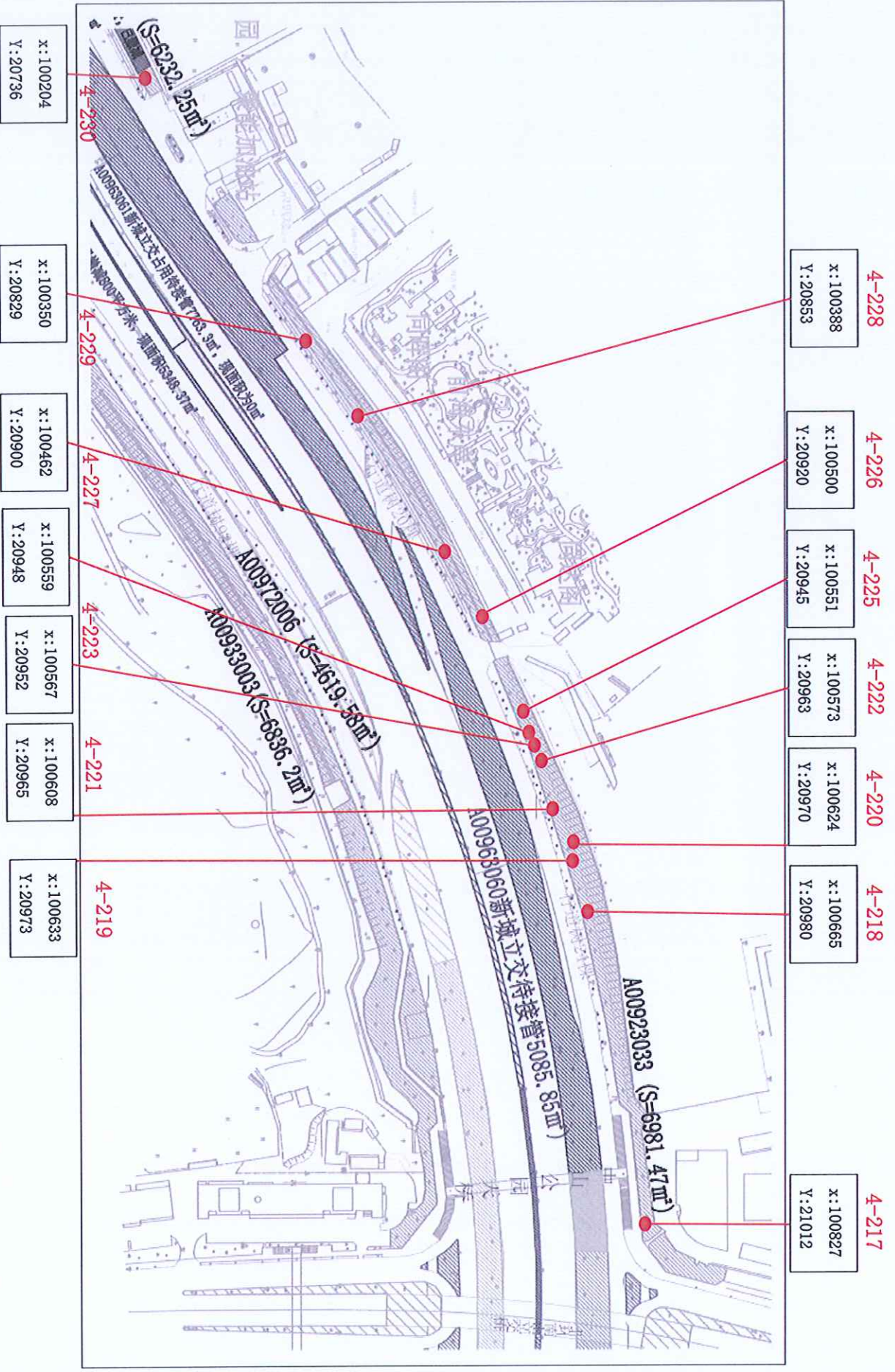
4-203
x:101078
y:20973

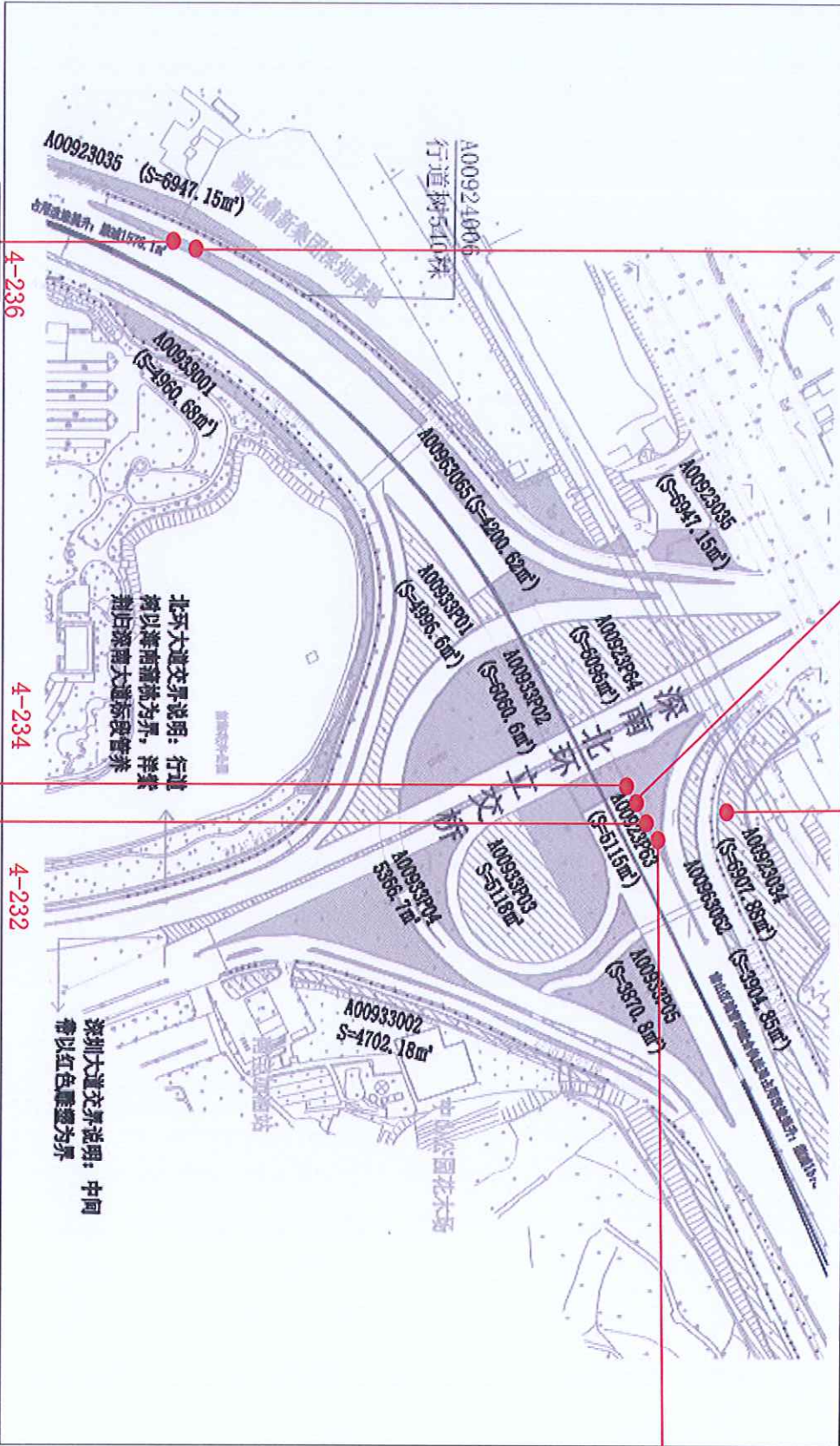
4-202
x:101090
y:20971

4-201
x:101097
y:20972

4-200
x:101185
y:20963

4-199
x:101191
y:20965





4-237
x: 99502
y: 20232

4-233
x: 99860
y: 20522

4-231
x: 99865
y: 20574

4-235
x: 99878
y: 20530

4-236
x: 99496
y: 20213

4-234
x: 99851
y: 20518

4-232
x: 99869
y: 20527

湖北鼎新集团深圳总部
行道树540株

北环大道交界说明: 行道树以海南蒲桃为界, 绿化带归深南大道标段管养

深圳大道交界说明: 中间带以红色虚线为界

x:103966
y:20985

x:104035
y:21001

x:104073
y:21003

x:104123
y:21008

x:104189
y:20993

x:104554
y:21029

4-125

4-123

4-114

4-113

4-117

4-112

x:103955
y:20983

4-126

x:104554
y:21029

4-128

x:104010
y:20996

4-124

x:104091
y:20981

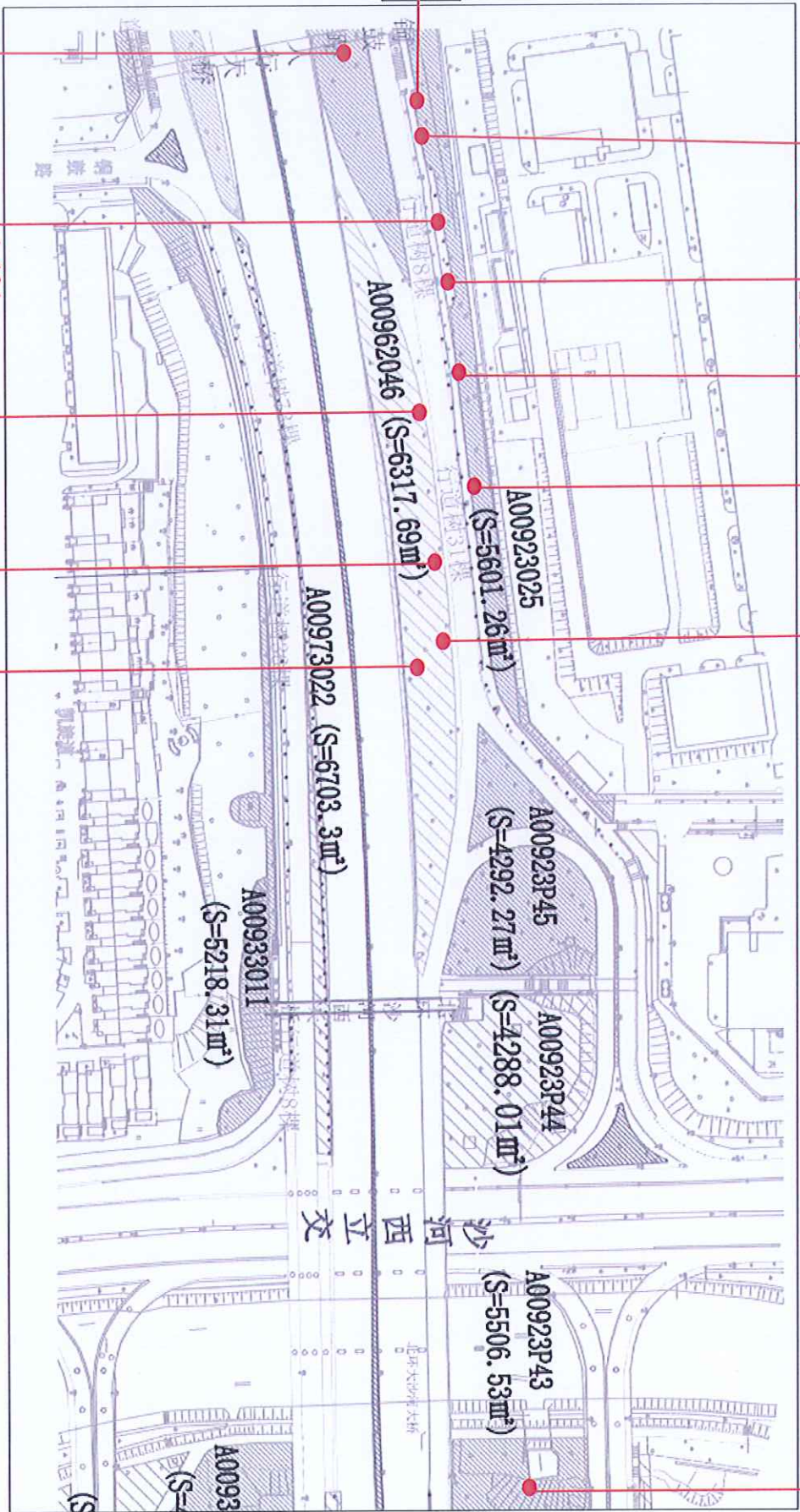
4-115

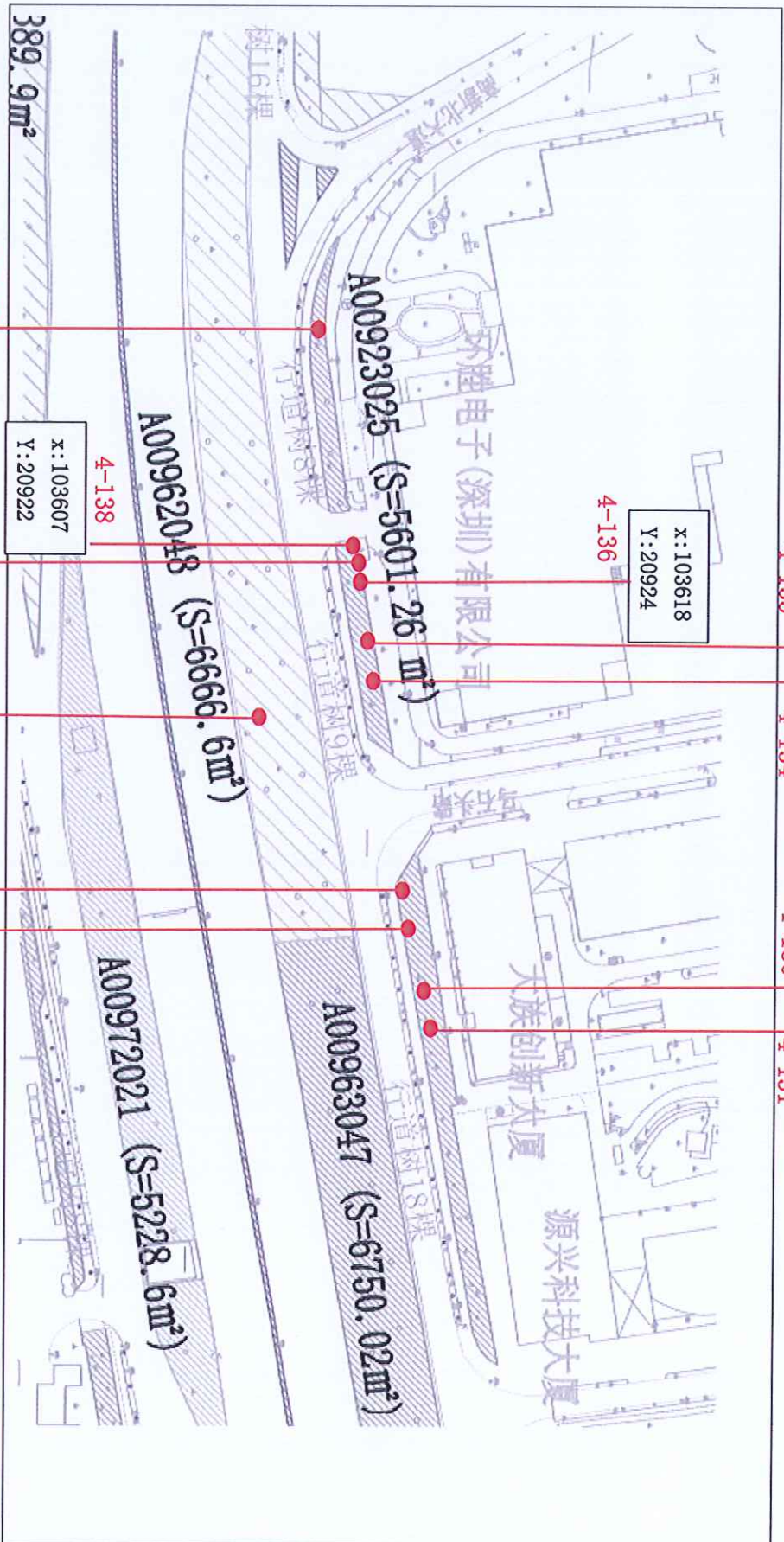
x:104155
y:20991

4-118

x:104203
y:20981

4-116





x:103636
Y:20927

4-135

x:103750
Y:20948

4-134

x:103750
Y:20948

4-130

x:103761
Y:20950

4-131

x:103618
Y:20924

4-136

x:103607
Y:20922

4-138

4-137

x:103612
Y:20923

4-129

x:103660
Y:20894

4-133

x:103715
Y:20938

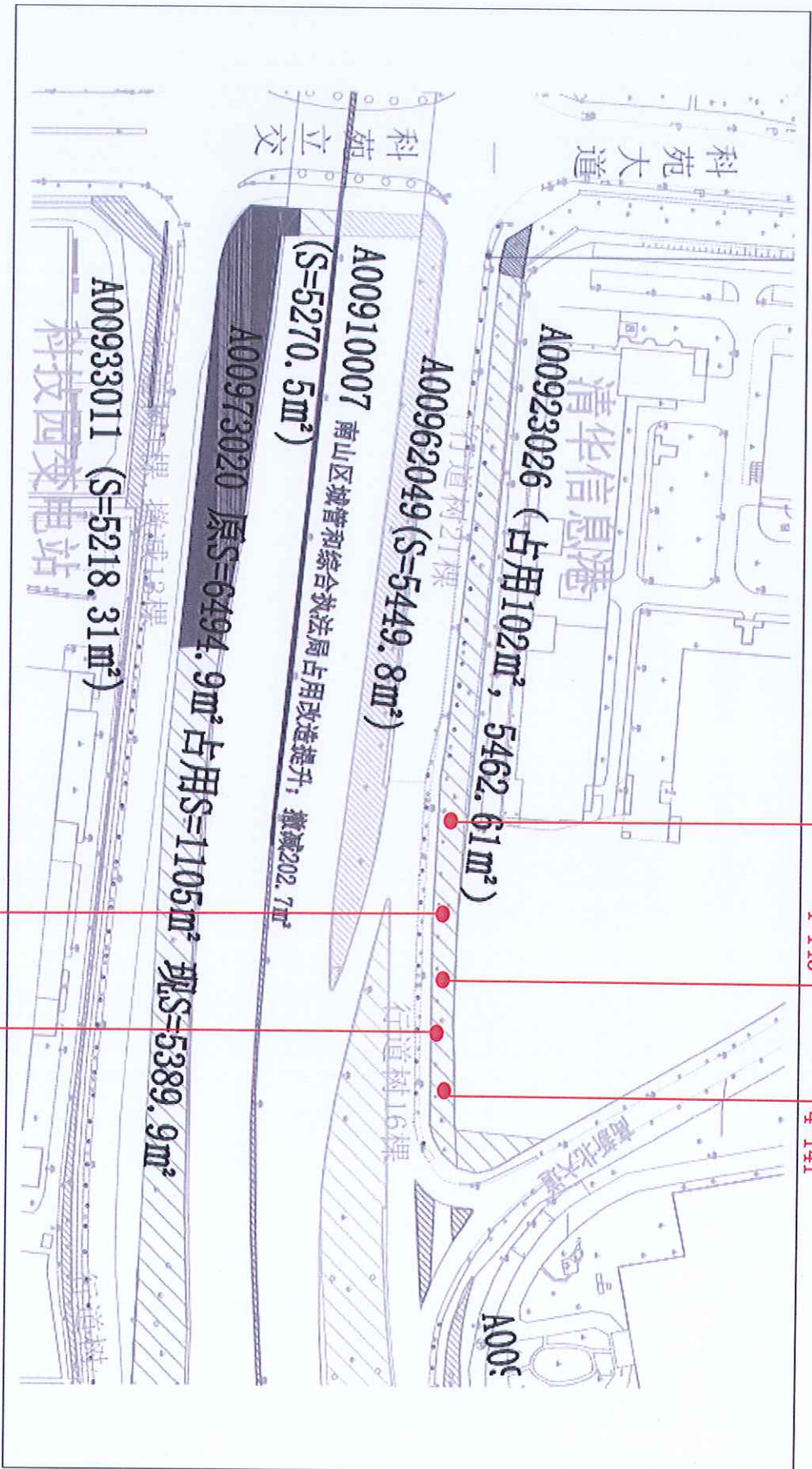
4-132

x:103726
Y:20940

4-140

x:103540
Y:20911

389.9m²



x: 103365
y: 20908

4-145

x: 103421
y: 20907

4-143

x: 103450
y: 20907

4-141

x: 103391
y: 20907

4-144

x: 103434
y: 20908

4-142

